

General Plan Update

Circulation Plan



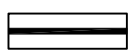

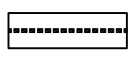

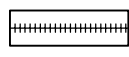

- | | | | |
|---|--------------------|---|------------------------|
|  | Principal Arterial |  | Town of Thatcher |
|  | Minor Arterial |  | Planning Area Boundary |
|  | Collector Streets |  | Future Streets |
|  | Local Streets |  | A.E. Railroad |
|  | Future pathways | | |



Figure 4